

SPECIFICATIONS

GNSS Features

Channels.....	1698
GPS.....	L1C, L1C/A, L2C, L2P(Y),
GLONASS.....	L5 G1, G2, G3
BDS.....	B1I, B2I, B3I, B1C, B2a,
GALILEOS.....	B2b E1, E5a, E5b, E6,
SBAS.....	WAAS, EGNOS, GAGAN, MSAS
IRNSS.....	L5*
QZSS.....	L1, L2C, L5*
MSS L-Band.....	BDS-PPP, GALILEO-HAS
Positioning Output Rate.....	1Hz~20Hz
Initialization Time.....	< 10s
Initialization Reliability.....	> 99.99%

Positioning Precision

Code differential GNSS positioning.....	Horizontal: 0.25 m + 1 ppm RMS Vertical: 0.50 m + 1 ppm RMS
GNSS Static.....	Horizontal: 2.5 mm + 0.5 ppm RMS Vertical: 3.5 mm + 0.5 ppm RMS
Static (Long Observation).....	Horizontal: 2.5 mm + 0.1 ppm RMS Vertical: 3 mm + 0.4 ppm RMS
Rapid Static.....	Horizontal: 2.5 mm + 0.5 ppm RMS Vertical: 5 mm + 0.5 ppm RMS
PPK.....	Horizontal: 3 mm + 1 ppm RMS Vertical: 5 mm + 1 ppm RMS
RTK(Real Time Kinematic).....	Horizontal: 8 mm + 1 ppm RMS Vertical: 15 mm + 1 ppm RMS
Network RTK.....	Horizontal: 8 mm + 0.5 ppm RMS Vertical: 15 mm + 0.5 ppm RMS
Laser measurement.....	1cm + 5mm/m
SBAS Positioning.....	Typically<5m 3DRMS
RTK Initialization Time.....	2~8s
IMU Accuracy.....	8mm+0.7 mm/°tilt
IMU Tilt Angle.....	Optimal Accuracy within 120°

Hardware Performance

Dimension.....	134mm(φ)×79mm(H)
Weight.....	860g (battery included)
Material.....	Magnesium aluminum alloy shell
Operating Temperature.....	-45°C~+75°C
Storage Temperature.....	-55°C~+85°C
Humidity.....	100% Non-condensing
Waterproof/Dustproof.....	IP68 standard
Shock/Vibration.....	Withstand 2 meters pole drop onto the cement ground naturally
Power Supply.....	6-28V DC, overvoltage protection
Battery.....	Inbuilt 7.4v 6800mAh rechargeable Lithium-ion battery
Battery Life ¹	25h (static) 20h (rover mode, optimal condition)

Communications

I/O Port.....	5-PIN LEMO interface (external power port + RS232) Type-C interface (charge+OTG+Ethernet) UHF antenna interface
Internal UHF.....	2W Radio Tx&Rx
Frequency Range.....	403-470MHz
Communication Protocol.....	Farlink, Trimtalk, SOUTH, HUACE, Hi-target, Satel

Communication Range.....	Typically 8-10km with Farlink protocol, (12-15km in optimal condition)
Bluetooth.....	Bluetooth 5.0, Bluetooth 3.0/4.2 standard, Bluetooth 2.1 + EDR
NFC Communication.....	Support
WIFI Modem.....	2.5GHz standrad

Data Storage/Transmission

Storage.....	32GB SSD internal storage, up to 64GB expansion Support automatic cycling storage Support external USB storage (OTG) The customizable sample interval is up to 20Hz
Data Transmission.....	Plug and play mode of USB data transmission Supports FTP/HTTP data download
Data Format.....	Static data format: STH, Rinex2.01, Rinex3.02, etc. Differential data format: RTCM 2.1, RTCM 2.3, RTCM 3.0, RTCM 3.1, RTCM 3.2 GPS output data format: NMEA 0183, PJK plane coordinate, Binary code Support: VRS, FKP, MAC, fully support NTRIP protocol

Sensors

IMU.....	compensation up to 120°, immune to magnetic disturbances
Camera.....	Video Shooting Camera: 8MP (can be used in AR stakeout) AR stakeout camera: 2MP
Laser.....	3R green laser, 30m working range
Electronic Bubble.....	Controller software can display electronic bubble, checking leveling status of the carbon pole in real-time
Thermometer.....	Built-in thermometer sensor, adopting intelligent temperature control technology, monitoring and adjusting the receiver temperature

User Interaction

Operating System.....	Linux
Buttons.....	Dual buttons
Indicators.....	Satellites, data and power indicators
Display.....	LED1.14", 135*240
Web Interaction.....	With access to Web UI via WiFi or USB connection, users can monitor the receiver status and change the configurations
Voice Guidance.....	Chinese/English/Korean/Spanish/Portuguese/Russian/Turkish/French/Italian/Arabic
Secondary Development.....	Provides secondary development package, and opens the OpenSIC observation data format and interaction interface definition
Cloud Service.....	The powerful cloud platform provides online services like remote management, firmware updates, online registers, etc.

*Reserve for future upgrade.


Remarks: Measurement accuracy and operation range might vary due to atmospheric conditions, signal multipath, obstructions, observation time, temperature, signal geometry and number of tracked satellites. Specifications subject to change without prior notice.
¹Actual battery life can vary depending on usage patterns and other factors. The listed parameter was obtained under controlled testing conditions.

SOUTH
Target your success

ALPS1

Total RTK

MULTIPLY THE POWER



**VISUAL POSITIONING
& 3D MODELING
BY VIDEO SHOOTING**

**LASER MEASUREMENT
& REMOTE STAKEOUT**

SOUTH
Target your success

SOUTH SURVEYING & MAPPING TECHNOLOGY CO., LTD.

Add: South Geo-information Industrial Park, No. 39 Si Cheng Road, Tian He IBD, Guangzhou 510663, China
Tel: +86-20-23380888 Fax: +86-20-23380800
E-mail: mail@southsurvey.com export@southsurvey.com impexp@southsurvey.com euoffice@southsurvey.com
http://www.southinstrument.com

Video Shooting & Laser Measurement

— Add Them Together to Multiply Your Power

Measure More & Farther, in shorter time


You are More Efficient than Ever



ALPS1 allows you to shoot a group of photos or videos in real-time, obtaining coordinates for hundreds of points within minutes. It outpaces traditional RTK in data acquisition speed.



With laser measurement, ALPS1 has a broader working range and fewer blind spots, enabling remote measurements in areas with poor GNSS signal quality. Previously challenging spots, like spaces under rooftops and areas with obstacles, are now easily measurable.



Measure at Day or Night, Real-time or Non-Real-time, by Your Need

You are More Versatile than Ever



Image data, stored for an extended period, is reusable at any time. These capabilities are especially well-suited for unique tasks, such as documenting accident scenes and excavation sites for urban public facilities.



Laser measurement allows surveyors to collect target point at a dark environment such as night or semi-indoor environment. It also can measure distance indoor.



Large Area or Tiny Space? ALPS1 Suits Both

You are More Flexible than Ever

Video Shooting allows surveyors to remotely measure points up to 10 meters or more (15m in ideal conditions), eliminating the need to physically approach each point. This method significantly reduces physical effort when surveyor is working in a large area.

Laser Measurement allow users to realize a very quick non-contact measuring when there is only very limited space to move, such as a narrow alley. In this kind of scenario, laser is faster than video shooting.



ALPS1 Keeps You Away from Dangers

You are Safer than Ever

Video Shooting and Laser Measurement help users mitigate risks when surveying near hazardous areas, such as busy roads and sea or lakes, ensuring surveyors' safety. A secure working approach is not only a personal requirement but also essential for the well-being of your family.



Laser Stakeout & CAD AR Stakeout

— Lift Your Efficiency to A New Level

LASER STAKEOUT


To Overcome the Difficulty

Lasers bring more possibilities to staking out.

Now, when you encounter tall obstructions near the target point in the field that block satellite signals, you will no longer be helpless.

Please just enable laser and continue the work.

Additionally, when it is inconvenient to carry instruments to the target point, you can also choose to stake out by laser from a distance of several meters away.



CAD AR STAKEOUT

Simplify Your Workflow with CAD

ALPS1 can integrate the content of CAD drawings with real-world scenes, helping you stakeout targets more quickly.

The front camera assists surveyors in finding a general direction from a distance and understanding the distribution of surrounding features. The bottom camera enables precise stakeout as you approach the target.

With dual camera's help, your stakeout will be easier and more intuitive.





CONSTRUCTION



Work Faster, Work Better

Through the further development of laser measurement, ALPS1 can directly measure road lengths from a distance, obtain area measurements for defined regions, calculate earthwork volumes, and more. This expands from simple point measurements to comprehensive calculations, helping you complete measurements more quickly in construction projects.



FORESTRY



Save Labor, Save Time

In forestry, ALPS1 combines laser measurement with eccentric measurement to help users quickly calculate the center position of tree trunks. When paired with 3D modeling, it not only provides intuitive and visual results, making complex data easier to understand and analyze, but also allows for the integration of data from other sources, resulting in more diverse and comprehensive outcomes.



UAV MAPPING



Create More with Less

ALPS1 utilizes SOUTH's 3D modeling technology, integrating image measurements seamlessly with UAV data from DJI and other brands, meanwhile laser measurement save time for recording extra control points, addressing data gaps in UAV surveys. Surveyors can integrate image data into SOUTH software and third-party modeling software for efficient 3D modeling.

S805, the New Pop Star Save Weak Signal



SOUTH S805 has 1698 channels to track more satellites and weak signals.

The success rate and speed of obtaining a fixed solution has been greatly improved. Under the dense forest and surrounded by buildings, it just takes tens of seconds to get a fixed solution.



Best Hardware —To Win the Challenges

Top Class Image Sensor

8MP Camera
Video Shooting
CAD AR Stakeout

3R Green Laser
Laser Measurement & Stakeout

2MP Camera
CAD AR Stakeout



Farlink 2.0 Radio
8-12 km Even Further!

Color Screen
1.14', all information in control



5th Gen. IMU
All time usable!